













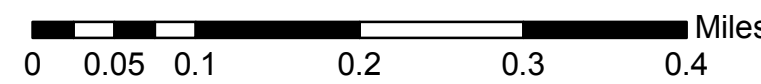


WATERBURY Public Utilities and Facilities

Legend

-  CITY / TOWN HALL
-  FIRE STATION
-  LAW ENFORCEMENT
-  SCHOOL
-  SUBSTATION
-  TOWN OFFICE
-  Village Boundary
-  Waterbury Parcels 2015
-  CEMETERY
-  Rivers, Lakes, and Ponds
-  Streams
-  Waterbury Water System
-  Waterbury Sewer Area
-  Electric Transmission Lines



Source:
 Parcels: 2015
 E-911 Points: E911 2014
 Electric Transmission Lines: VCGI
 Municipal Water Systems: CVRPC
 Municipal Sewer Systems: CVRPC
 Public Land: VLT
 Surface Water: VHD 2008

Map created 2016 by CVRPC
 Path: N:\Towns\Waterb\TownPlan\Waterbury Village Utilities and Facilities 2016

Data is only as accurate as the original source materials.
 This map is for planning purposes only.
 This map may contain errors and omissions.

